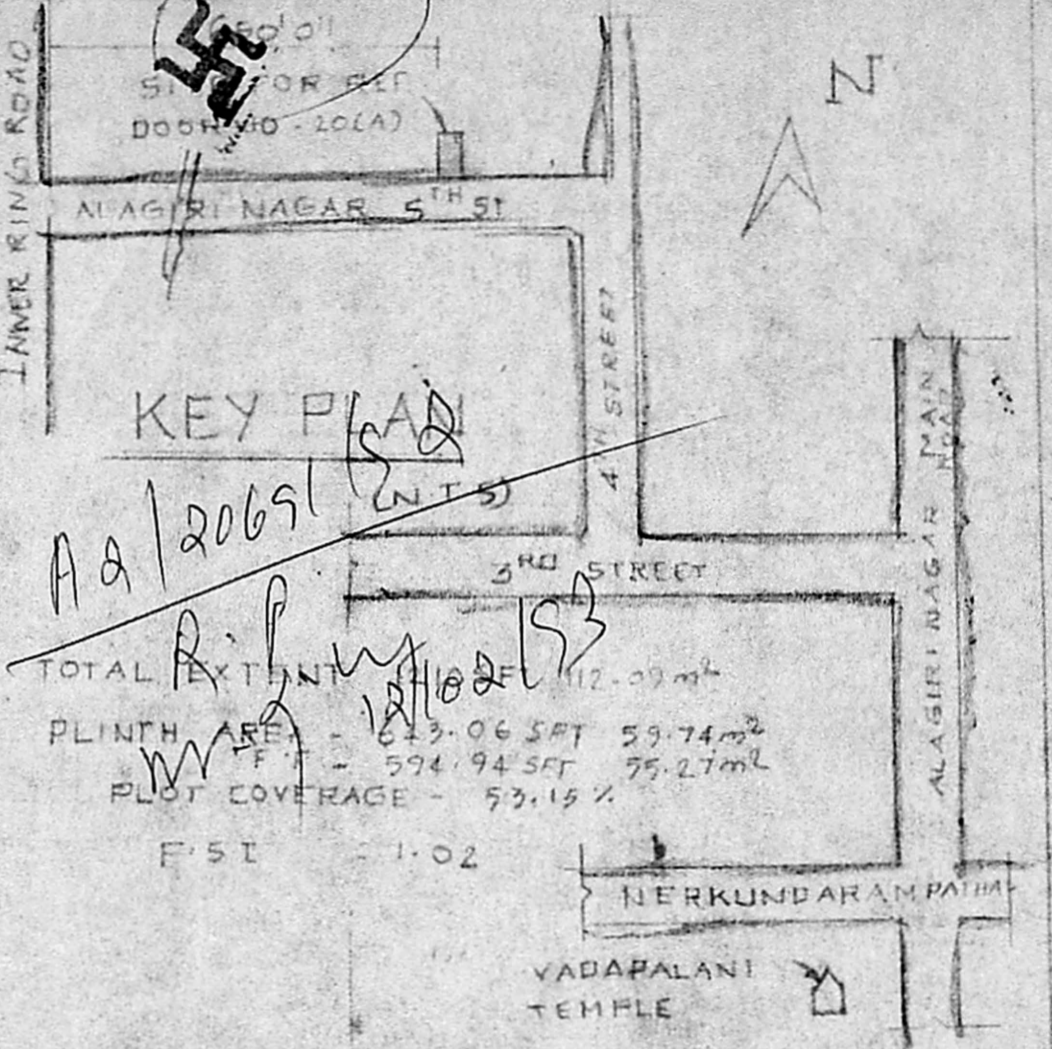
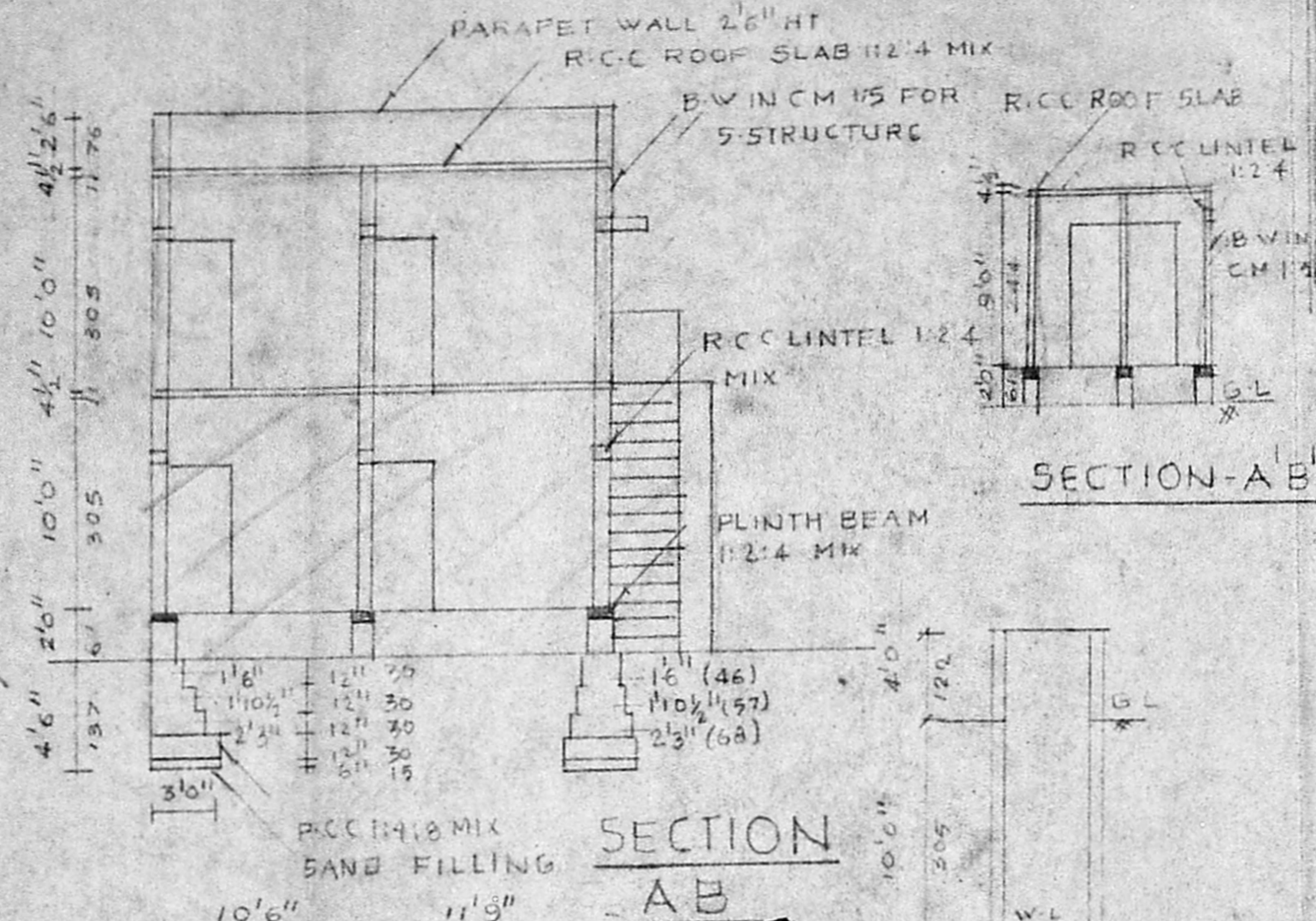


ELEVATION

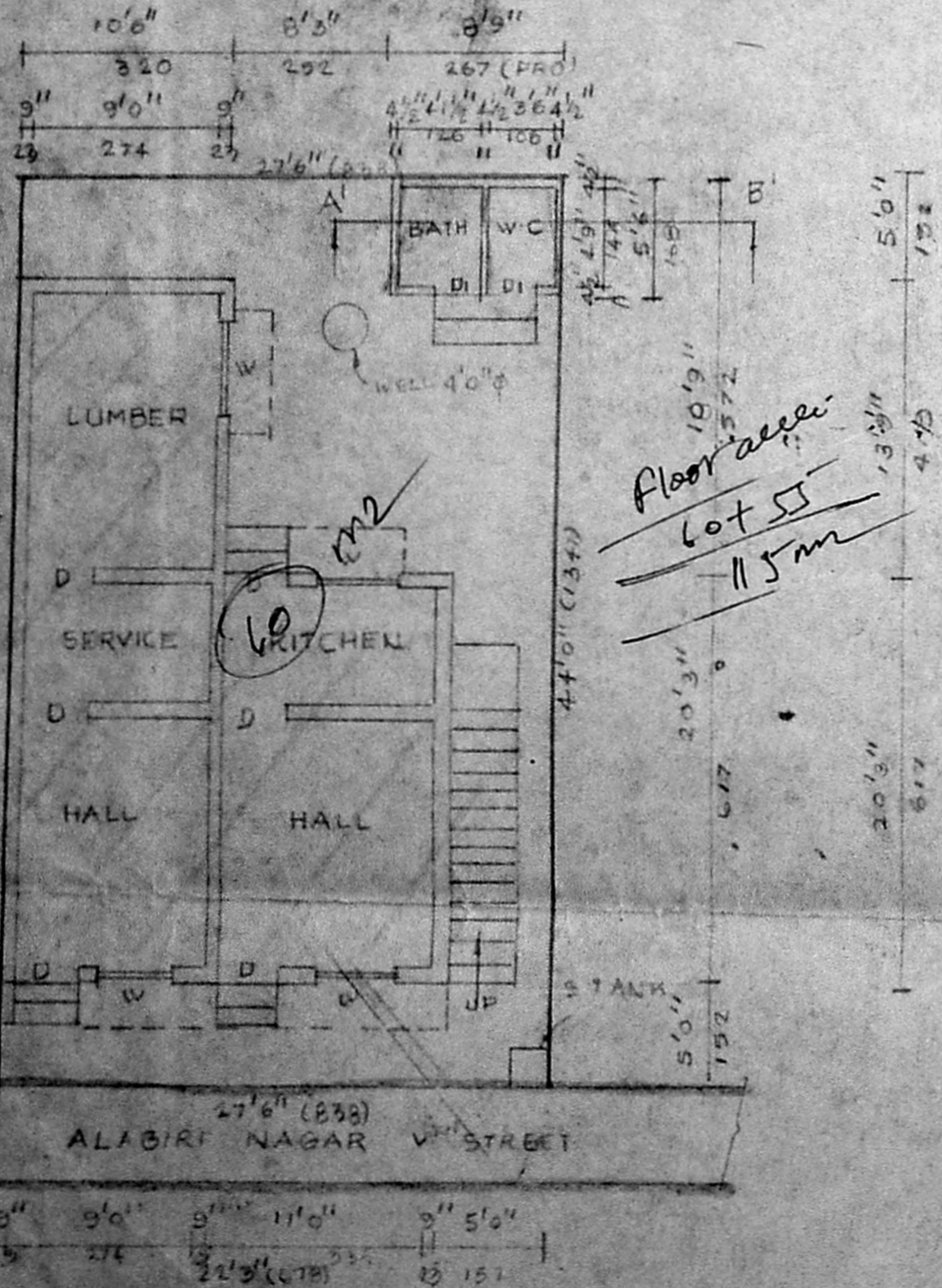


PLAN SHOWING THE REGULARISATION & ADD CONSTRUCTION AT S. no. / V. daga road

DOOR NO- 20(A)
BLOCK NO- 2
T.S NO - 26
STREET - ALAGIRINAGAR 5TH STREET
PULIYUR, DIV- 117
SCALE 1"=80" (1:100)

REFERENCE:
DOOR D 30" x 70" 91x213
D 26" x 66" 76x199
WINDOW W 40" x 40" 122x122
W 46" x 48" 122x127
VENTILATORY V 20" x 16" 61x46

COLOUR INDEX
PROPOSED
ROAD
BOUNDARY

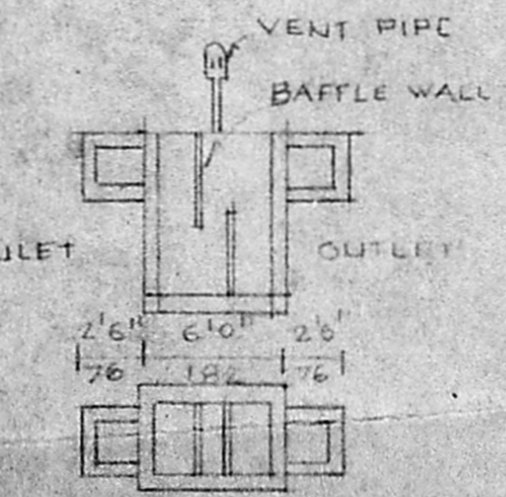


GROUND FLOOR / SITE PLAN

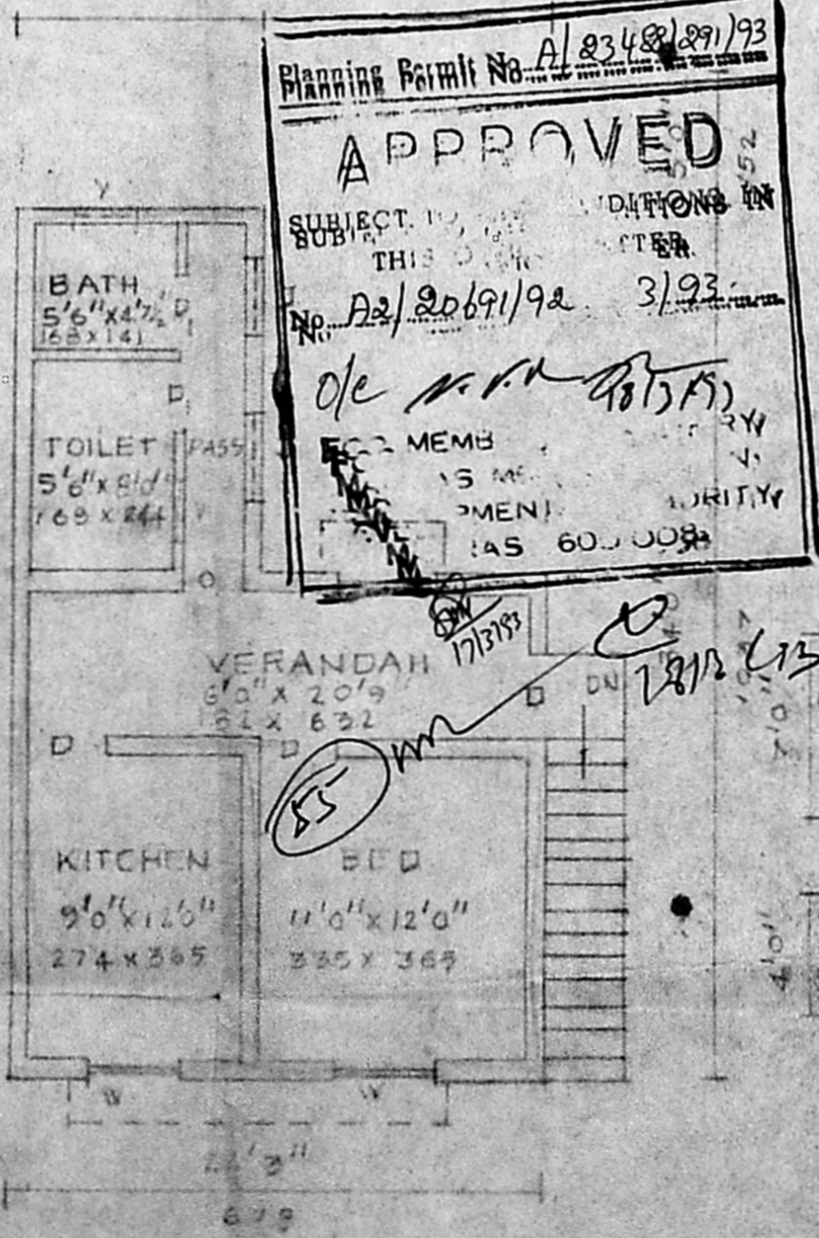
Planning Permit No. A/2348/29/93
APPROVED
SUBJECT TO THE CONDITIONS IN THIS ORDER
No. A2/2069/92 3/93
de m. n. (15/15)
RCC MEMB
13 MEM
7 MEN
1 AS 60,000



DETAILS OF WELL



DETAILS OF STANK



FIRST FLOOR PLAN

PHONE: 4221555
A. ARUNACHALAM, D.C.E.
CORPORATION LICENSED SURVEYOR
ALANDUR, ANANTHUR, TOWNSHIP (S. No. 2,
Kaisingar Karunanidhi Road,
SALIGRAMAM, MADRAS-600 072
ENGINEER

S. *(Signature)*
OWNER
HOUSE PLAN MARKS
223 PALANI ANDARAS
KOIL ST.
PHONE 4221555
DRAWN BY: *(Signature)*
DATE: 10/10/92